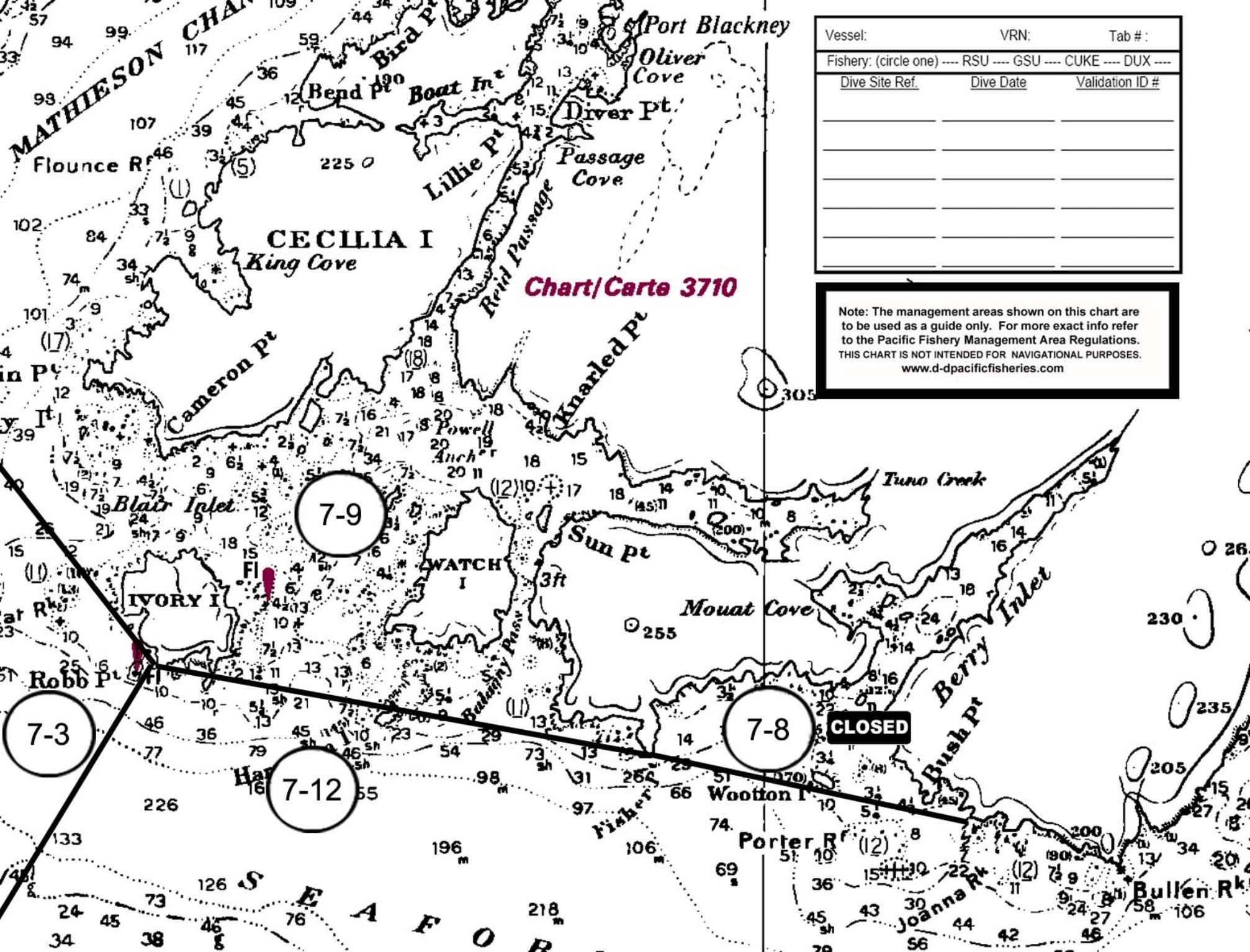


**QMA 7I Lower Mathieson (CHANGED):** Portion of Subarea 7-9 (South of Jackson Pass).  
 a) That portion of Subarea 7-9 South of a line that runs from 52° 31.233'N and 128° 16.734'W to 52° 31.388'N and 128° 14.492'W [south of Jackson Passage] and East of a line starting at Miall Point (52° 29.595'N and 128° 16.147'W) and a point along Buckley Head at 52° 28.494'N and 128° 16.494'W [excludes Oscar Passage].

**CLOSED: Oscar Pass CNTR (NEW):** Portion of Subarea 7-9. For descriptions of all closures see Appendix 1, Section 5



**Chart/Carte 3710**

Vessel:	VRN:	Tab #:
Fishery: (circle one) ---- RSU ---- GSU ---- CUKE ---- DUX ----		
<u>Dive Site Ref.</u>	<u>Dive Date</u>	<u>Validation ID #</u>

Note: The management areas shown on this chart are to be used as a guide only. For more exact info refer to the Pacific Fishery Management Area Regulations. THIS CHART IS NOT INTENDED FOR NAVIGATIONAL PURPOSES. [www.d-pacificfisheries.com](http://www.d-pacificfisheries.com)

7-9

7-3

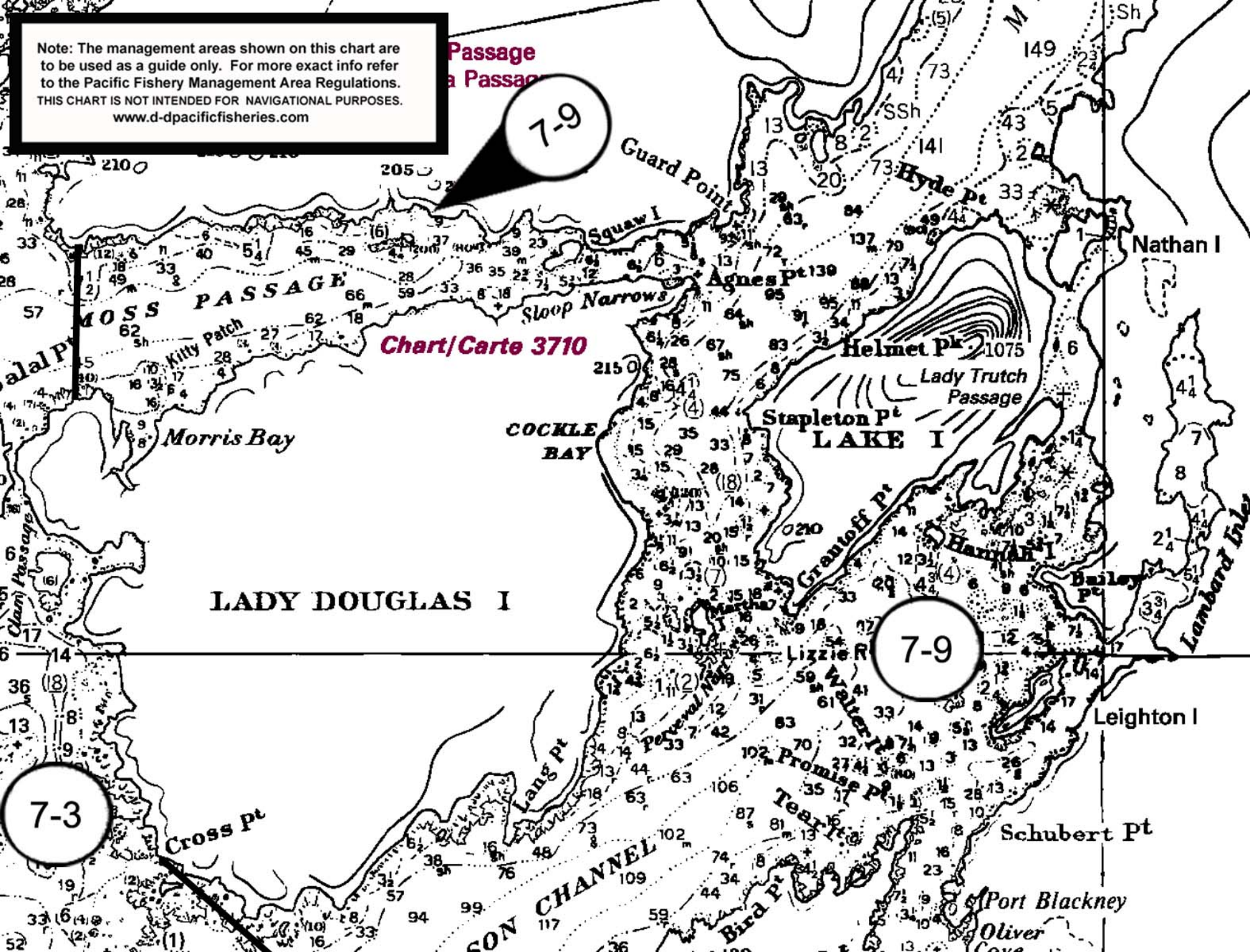
7-12

7-8

**CLOSED**

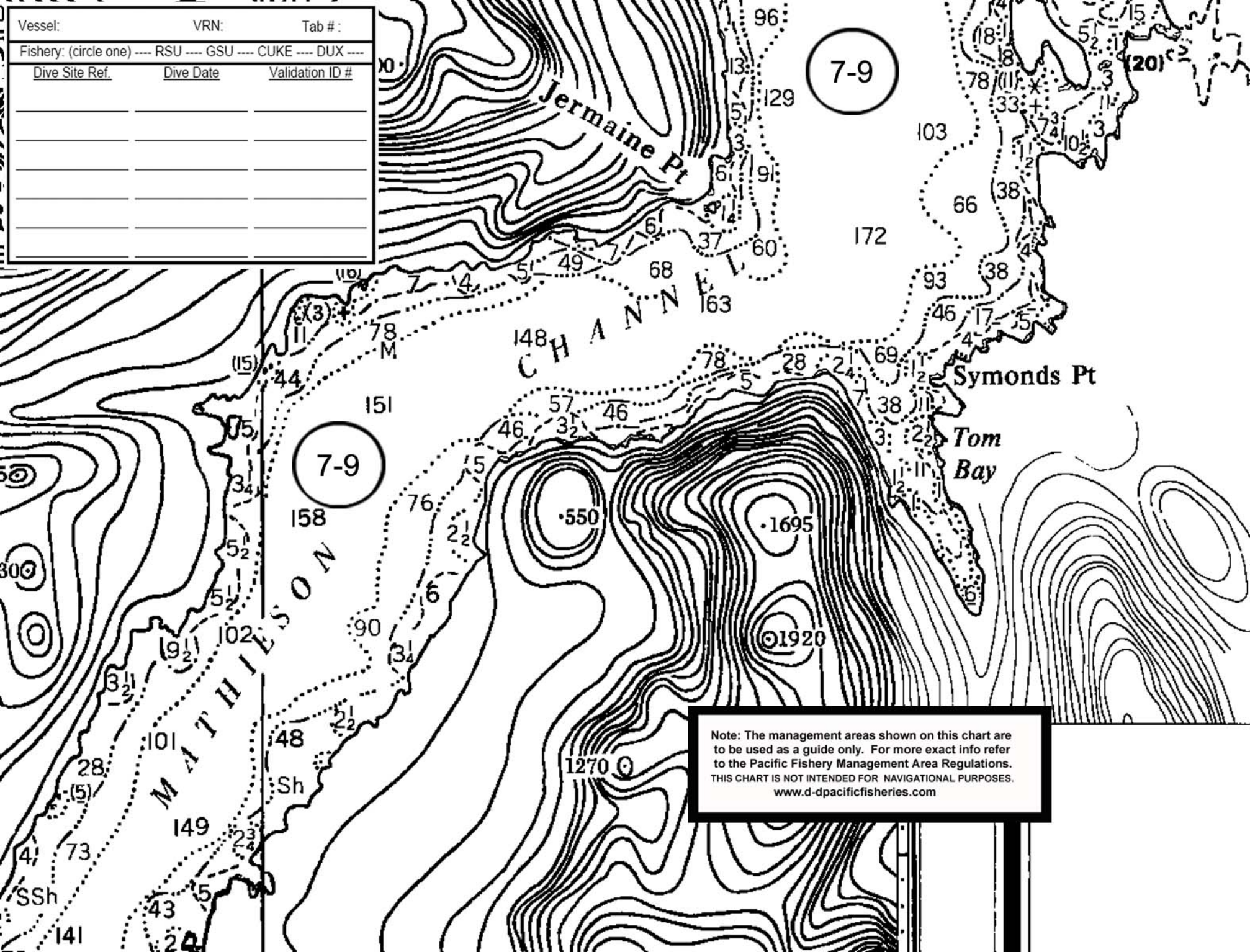


Note: The management areas shown on this chart are to be used as a guide only. For more exact info refer to the Pacific Fishery Management Area Regulations. THIS CHART IS NOT INTENDED FOR NAVIGATIONAL PURPOSES. [www.d-mpacificfisheries.com](http://www.d-mpacificfisheries.com)





Vessel:	VRN:	Tab #:
Fishery: (circle one) ---- RSU ---- GSU ---- CUKE ---- DUX ----		
Dive Site Ref.	Dive Date	Validation ID #

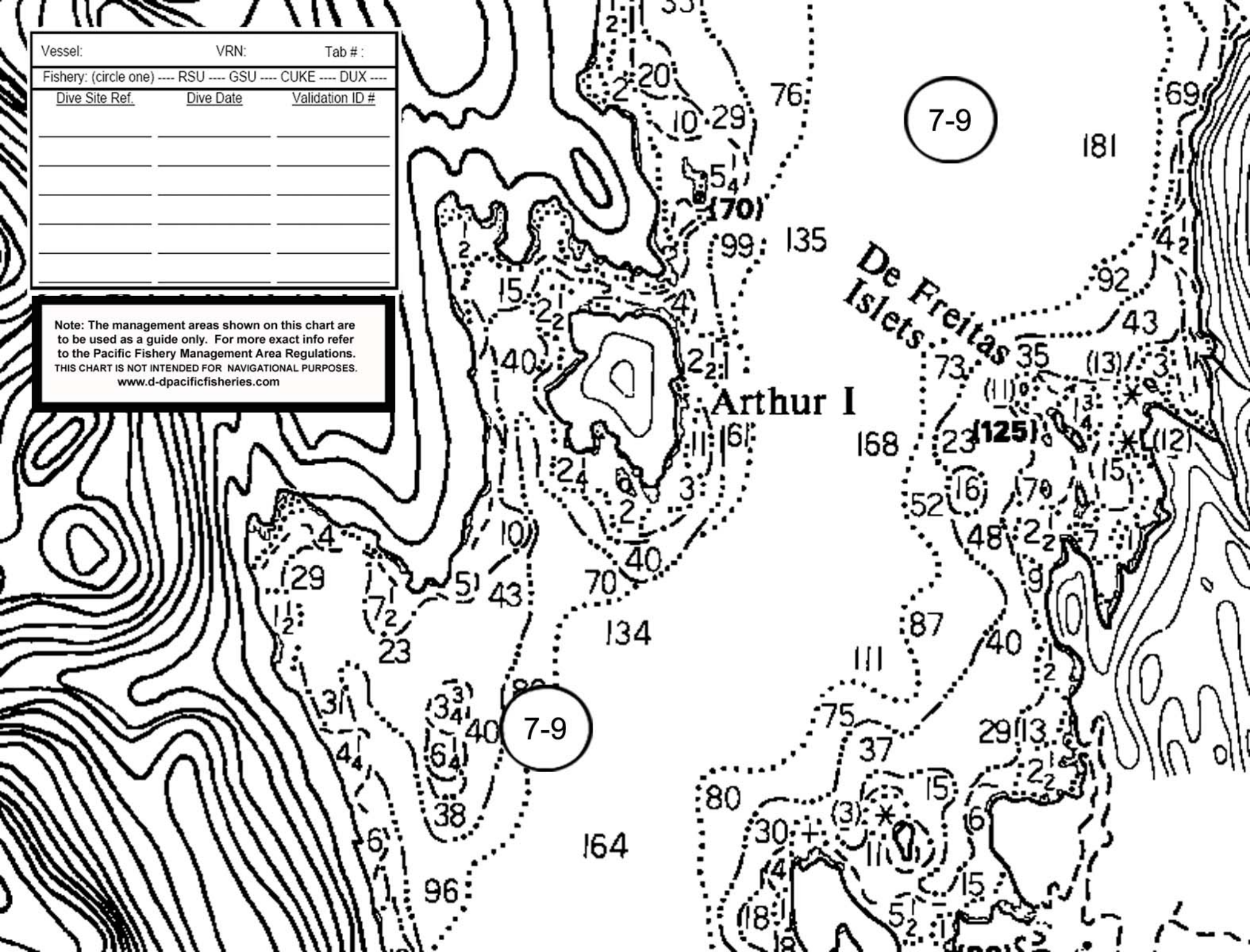


Note: The management areas shown on this chart are to be used as a guide only. For more exact info refer to the Pacific Fishery Management Area Regulations. THIS CHART IS NOT INTENDED FOR NAVIGATIONAL PURPOSES. [www.d-dpacificfisheries.com](http://www.d-dpacificfisheries.com)

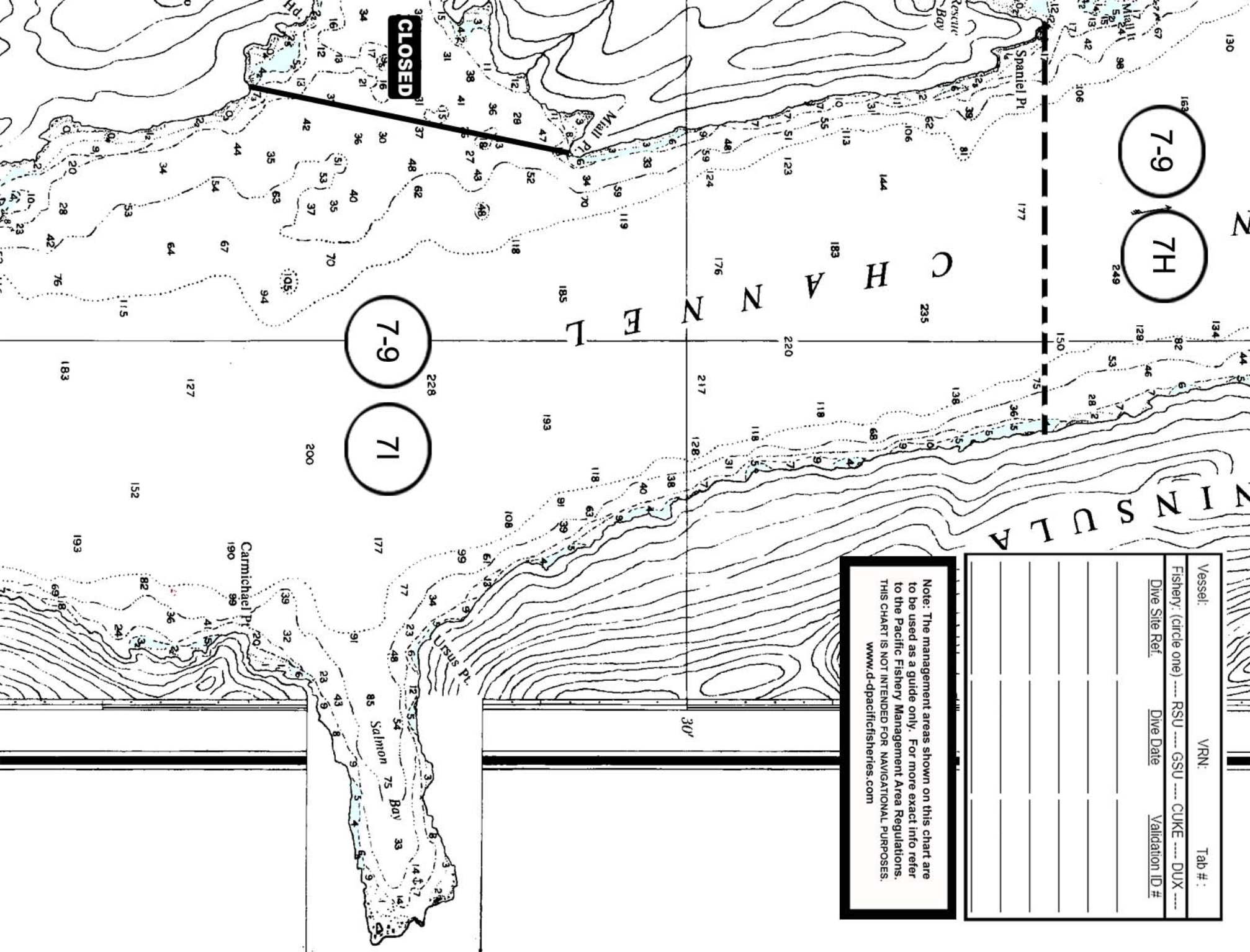


Vessel:	VRN:	Tab #:
Fishery: (circle one) --- RSU --- GSU --- CUKE --- DUX ---		
<u>Dive Site Ref.</u>	<u>Dive Date</u>	<u>Validation ID #</u>

Note: The management areas shown on this chart are to be used as a guide only. For more exact info refer to the Pacific Fishery Management Area Regulations. THIS CHART IS NOT INTENDED FOR NAVIGATIONAL PURPOSES. [www.d-pacificfisheries.com](http://www.d-pacificfisheries.com)







Vessel: \_\_\_\_\_ VRN: \_\_\_\_\_ Tab #: \_\_\_\_\_

Fishery: (circle one) --- RSU --- GSN --- CUKE --- DUX ---

Dive Site Ref: \_\_\_\_\_ Dive Date: \_\_\_\_\_ Validation ID #: \_\_\_\_\_


Note: The management areas shown on this chart are to be used as a guide only. For more exact info refer to the Pacific Fishery Management Area Regulations. THIS CHART IS NOT INTENDED FOR NAVIGATIONAL PURPOSES. [www.d-dpacifichspheres.com](http://www.d-dpacifichspheres.com)